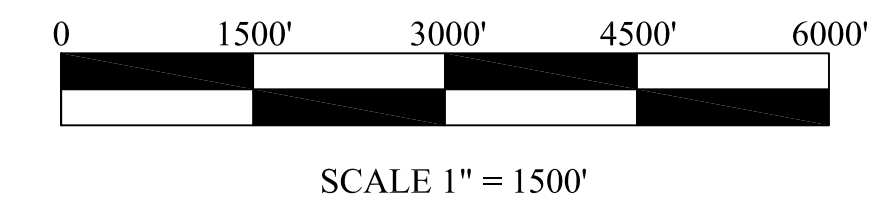
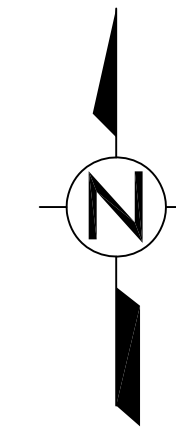





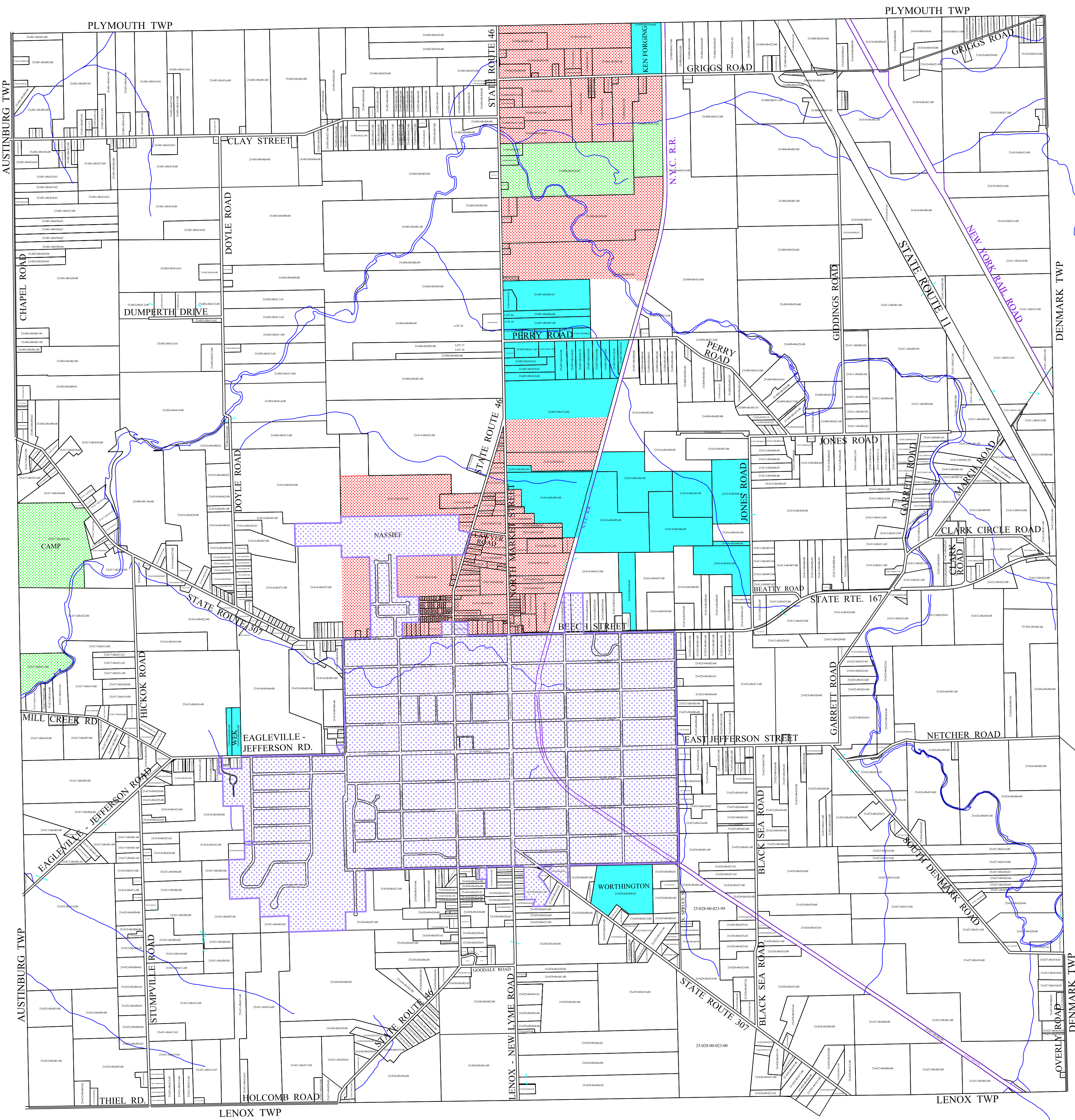


ZONING MAP

OF
JEFFERSON TOWNSHIP
ASHTABULA COUNTY, OHIO
OCTOBER 10, 2014 - REV. 3



-  RESIDENTIAL
-  COMMERCIAL
-  RECREATIONAL
-  INDUSTRIAL
-  JEFFERSON VILLAGE CORPORATION LIMIT



PLAN PREPARED BY:
SMOLEN ENGINEERING
 1876 State Route 46 North, Jefferson, Oh 44047